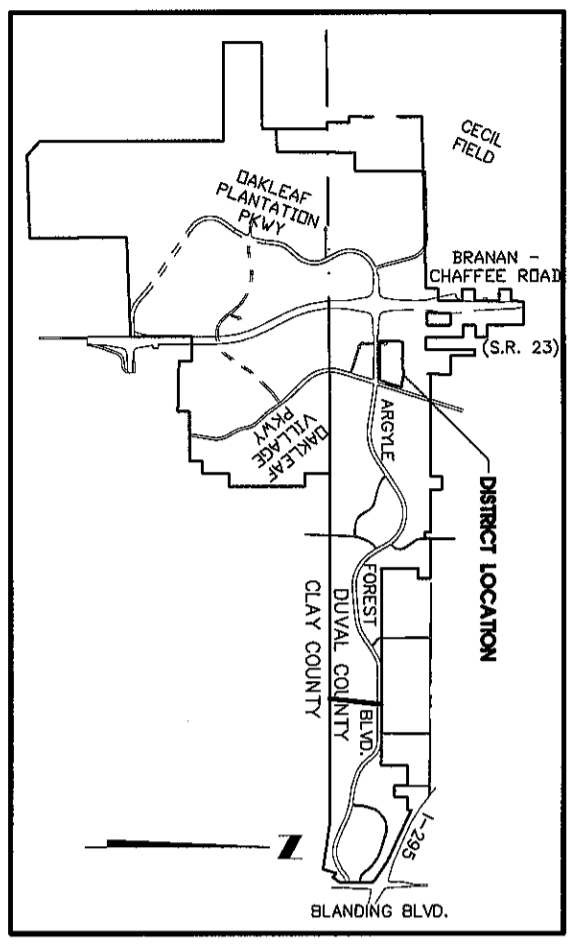
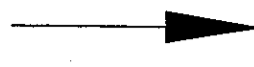


SR 23 (BRANAN-CHAFFEE ROAD)

TO I-10



VICINITY MAP
N.T.S.

BRANAN FIELD RD

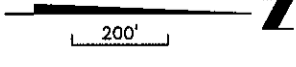
ARGYLE FOREST BLVD

CDD BOUNDARY

TO BLANDING BLVD (SR 21)

OLD MIDDLEBURG RD

TO 103RD ST



| | | | | |
|------------------------------------|---|---|---|------------|
| EXHIBIT 1 DRAWING NO. | England-Thimig & Miller, Inc. ENGINEERS - PLANNERS - SURVEYORS - LANDSCAPE ARCHITECTS 14775 OLD ST. AUGUSTINE ROAD JACKSONVILLE, FLORIDA 32256 CERTIFICATE OF AUTHORIZATION NUMBER: 2684 PHONE NUMBER (904) 642-8900 FAX NUMBER (904) 648-9486 | VICINITY MAP OTC COMMUNITY DEVELOPMENT DISTRICT THE SEMBLER COMPANY JACKSONVILLE, FLORIDA | ETM NO. 05-110 DRAWN BY: JWC, BTH, BLW DESIGNED BY: KSH, JWC, BTH CHECKED BY: KSH, P. MA DATE: 5/8/06 | REVISIONS: |
| | | | | |